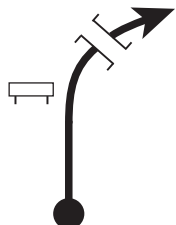
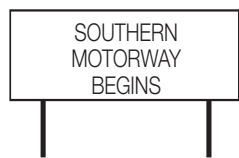
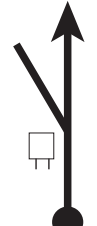

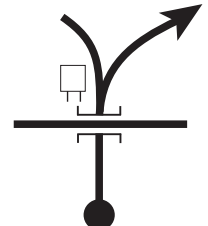



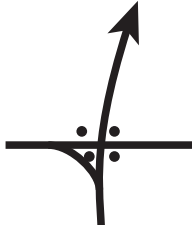

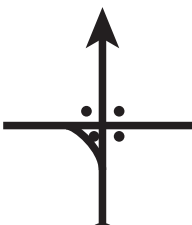



TC 17 / 17A	SS 17 Hampton Downs 2	TC 17A Parc Ferme & Technical Zone In
Distance	73.42 Kms	Time
		1 hr 11 min
		Speed
		62.0 Kph

Distance		Direction	Information	Kms to TC
Total	Partial			
27.14	5.27			46.28
		18		
56.34	29.20		 (HIGHBROOK) REMAIN ON HW 1	17.08
		19		
70.65	14.31		 REMAIN ON HW 1	2.77
		20		
71.11	0.46		 NELSON STREET LEAVE HW 1	2.31
		21		
71.67	0.56		 NELSON STREET	1.75
		22		
72.40	0.73		 CROSS VICTORIA ST	1.02
		23		

0.24 ↴

TC 17 / 17A	SS 17 Hampton Downs 2	TC 17A Parc Ferme & Technical Zone In
Distance	73.42 Kms	Time
		1 hr 11 min
		Speed
		62.0 Kph

Distance		Direction	Information	Kms to TC
Total	Partial			
72.64	0.24		INTO STURDEE ST	0.78
		24		
72.92	0.28		LOWER HOBSON ST LEFT LANE	0.50
		25		
73.06	0.14		QUAY ST	0.36
		26		
73.23	0.17		LOWER ALBERT ST	0.19
		27		
73.37	0.14		QUEEN ST FIRST RED GATE	0.05
		28		
73.42	0.05		TC 17A	0.00
		29		
			S36°50.563' E174°46.047	